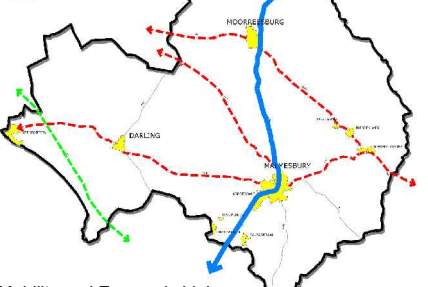


KEY

- MUNICIPAL BOUNDARY
- NATIONAL ROAD
- SECONDARY MAIN ROAD
- MAIN ROAD
- TOWNS



Mobility and Economic Links

SWARTLAND MUNICIPALITY

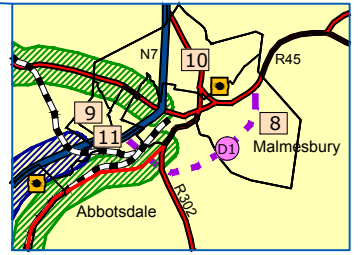
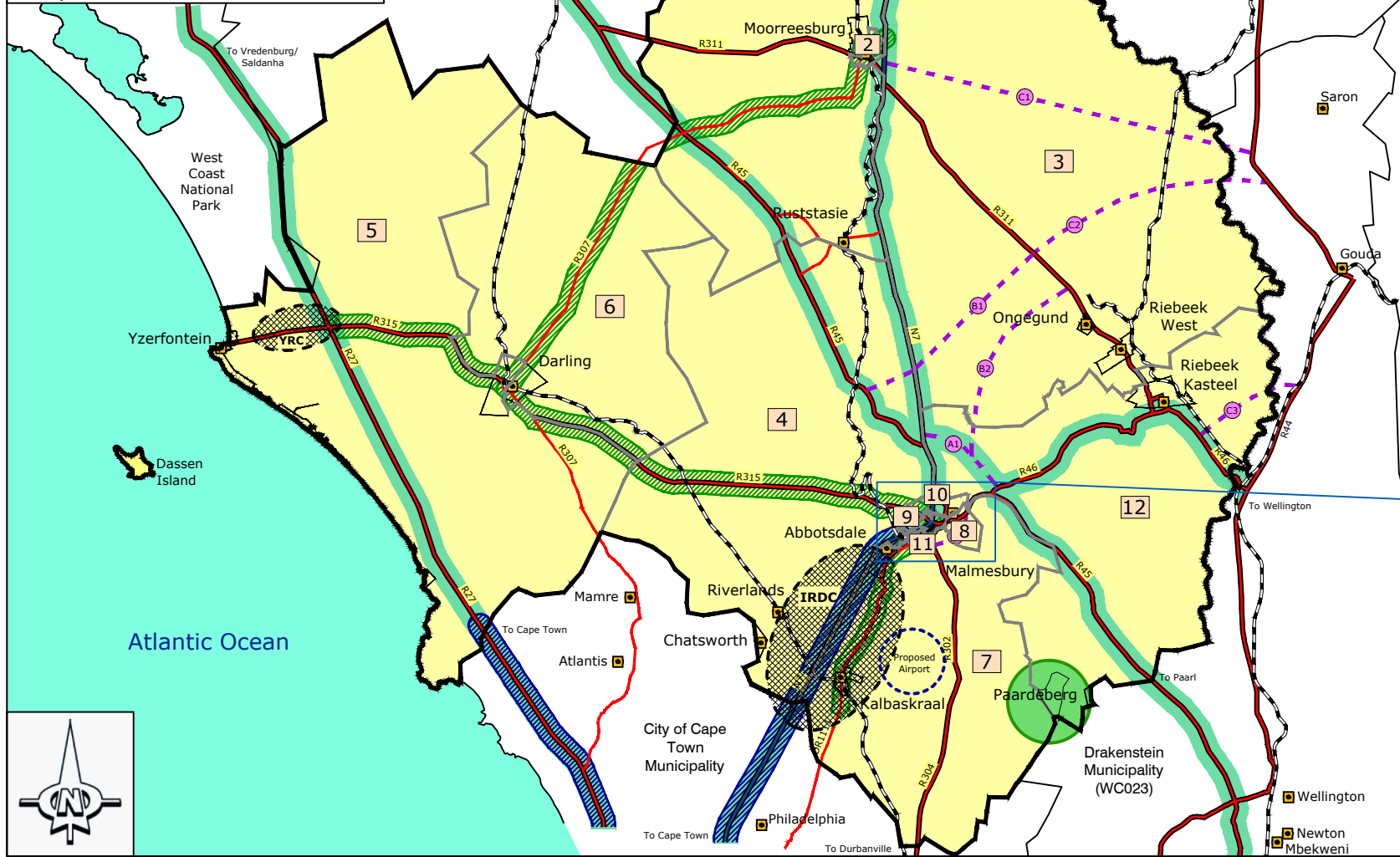
STRATEGY 6: Grow economic potential & trade advantage, strengthen mobility and economic links, diversification & product development

KEY

- Towns
- National Roads
- Main Roads
- Secondary Roads
- Railway Line
- Freight Route N7, R27, R45 and R46
- Paardeberg Area
- IRDC Intensive Rural Development Corridor
- YRC Yzerfontein Rural Corridor

Proposals

- Dual carriageway
- Road upgrading
- Proposed Airport
- Proposed Alternative Links
- A1 R45/R46/N7 Link
- B1 R45/N7/R311 Link
- B2 R45/R311 Link
- C1 N7/R44 Link
- C2 R311/R44 Link
- C3 R46/R44 Link
- D1 R302/R45 Link



1 - 12 Swartland Wards



CREATED BY

C.K. RUMBOLL & PARTNERS
TOWN PLANNERS
PROFESSIONAL SURVEYORS
16 RAINIER STREET, MALMESBURY