





SWARTLAND MUNICIPALITY



STRATEGY 5: Protect food, water security & the landscape (formalise conservation of CBAs)

KEY:

-  Potential Small Farmer Settlements
-  Urban Agriculture
-  Intensive Rural Development Corridor
-  Yzerfontein Rural Corridor

KEY: Farming Areas

-  Koringberg / Red Karoo dry sowing area
-  Middle Swartland sowing area
-  Malmesbury High Rainfall sowing area
-  Paardeberg & Riebeeck mixed farming areas
-  Existing Nature Reserves & Conservation areas

1 - 12 Swartland Wards

CREATED BY



C.K. RUMBOLL & PARTNERS
TOWN PLANNERS
PROFESSIONAL SURVEYORS
16 RAINIER STREET, MALMESBURY

