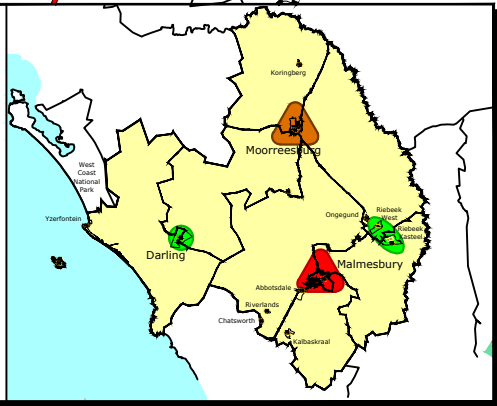


SWARTLAND: Existing Economic Growth Points (2011)


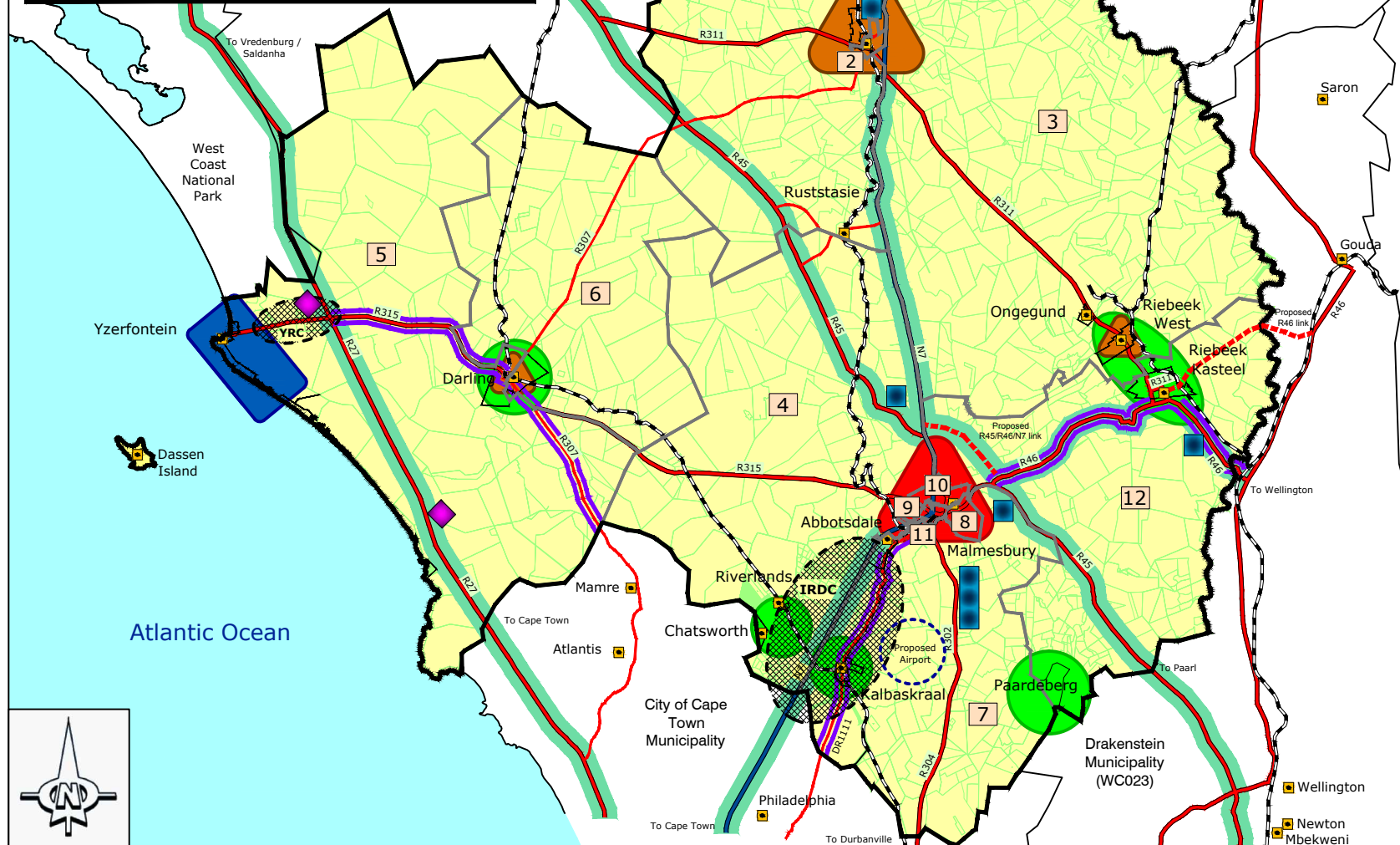


SWARTLAND MUNICIPALITY



STRATEGY 1: Protect comparative trade advantage

- KEY**
- Towns
 - National Roads
 - Main Roads
 - Secondary Roads
 - Railway line
 - Proposed R45/R46/N7 link
 - Freight Route N7, R27, R45 and R46
- Economic Development Corridors and Nodes**
- Transport Nodes
 - Development Nodes
 - Intensive Rural Development Corridor
 - Yzerfontein Rural Corridor
 - Agri-tourism Corridor
- Economic Development Areas**
- Regional Service Centre
Malmesbury - Wards 8, 9, 10 & 11
 - Agricultural Service Centre
Moorreesburg - Wards 1, 2 & 3
Darling - Wards 5 & 6
Riebeeck-West - Wards 3
 - Aqua & Marine Culture & Eco-tourism
Yzerfontein - Ward 5
 - Agri & Eco-tourism
Koringberg - Ward 1
Riebeeck-Wes - Ward 3
Diepriet Korridor - Ward 4 & 7
Riverlands - Ward 4
Chatsworth - Ward 4
Darling - Ward 5 & 6
Kalbaskraal - Ward 7
Paardeberg - Ward 7 & 12
Riebeeck-Kasteel - Ward 12
- Proposals**
- Proposed Airport
- 1 - 12 Swartland Wards**



CREATED BY
C.K. RUMBOLL & PARTNERS
 TOWN PLANNERS
 PROFESSIONAL SURVEYORS
 16 RAINIER STREET, MALMESBURY