





SWARTLAND MUNICIPALITY



INTENSIVE RURAL DEVELOPMENT CORRIDOR

KEY:

-  URBAN EDGES
-  INTENSIVE RURAL DEVELOPMENT CORRIDOR EDGE
-  NATIONAL N7 ROAD WITH UPGRADINGS
-  DIEPRIVIER OPEN SPACE LINK

CREATED BY



C.K. RUMBOLL & PARTNERS
TOWN PLANNERS
PROFESSIONAL SURVEYORS
16 RAINIER STREET, MALMESBURY