










**LEGEND**





-  Urban Edge
-  Other Natural Area
-  BSP Protected Areas

**Wetlands (NFEPA - National Freshwater Ecosystem Priority Areas)**



-  Artificial
-  Estuaries
-  Natural
-  Dams (NGI)

**Biodiversity Sector Plan (BSP)**

**Critical Biodiversity Areas (CBA)**



-  CBA: Terrestrial
-  CBA: River
-  CBA: Estuary
-  CBA: Wetland

**BSP CBA: Degraded**



-  CBA2: Aquatic
-  CBA2: Terrestrial

**Biodiversity Sector Plan (BSP)**

**Ecological Support Areas (ESA)**

-  ESA: Aquatic
-  ESA: Terrestrial

**BSP ESA: Restore**

-  ESA2: Restore from plantation or high density Interested and Affected Party
-  ESA2: Restore from other land use

**YZERFONTEIN**

Critical Biodiversity and Ecological Support Areas

---

CREATED BY



**C.K. RUMBOLL & PARTNERS**  
TOWN PLANNERS  
PROFESSIONAL SURVEYORS  
16 RAINIER STREET, MALMESBURY